

BAJA TT SHARISH GIN

REGUENGOS DE MONSARAZ - MOURÃO - REDONDO

22 A 24 DE SETEMBRO 2023



35th
EDITION

FIA EUROPEAN CUP FOR CROSS-COUNTRY BAJAS

CAMPEONATO DA EUROPA FIM EUROPE DE BAJAS

CAMPEONATO DE PORTUGAL TT DE AUTOS AM48

CAMPEONATO NACIONAL DE TT DA FMP

TAÇA IBERICA DE TT

TROFÉU TERRAS DO GRANDE LAGO ALQUEVA

ROAD BOOK

**FIA / FPAK and FIM / FMP
Assistance Service
Standard kilometer
Departure Park (Mourão)**

TELEFONE

TELEPHONE

SOS

EMERGÊNCIA

EMERGENCY

+351 926 048 083

EM CASO DE ACIDENTE, QUEIRA POR FAVOR LIGAR DE IMEDIATO PARA O NÚMERO DE TELEFONE DE EMERGÊNCIA ACIMA INDICADO.

PARA QUE A SEGURANÇA DA PROVA POSSA ACCIONAR A TEMPO OS NECESSÁRIOS MEIOS DE SOCORRO.

POR FAVOR, INDIQUE CLARAMENTE O LOCAL ONDE SE ENCONTRA E DESCREVA TÃO SUCINTAMENTE QUANTO POSSIVEL A SITUAÇÃO (EX: SE HÁ FERIDOS, SE HÁ PERIGO DE INCÊNDIO, ETC).

OBRIGADO PELA SUA COLABORAÇÃO.

IN CASE OF ACCIDENT, PLEASE CALL IMMEDIATELY THE EMERGENCY NUMBER ABOVE.

ENABLING THE SAFETY SYSTEM OF THE EVENT TO ACTIVATE ON TIME THE NECESSARY SECURITY MEASURE.

PLEASE INDICATE THE PLACE WHERE YOU ARE POSITIONED AND DISCRIBE SO SHORTLY AS POSSIBLE THE SITUATION (I.E.: WOUNDED, DANGER OF FIRE, ETC).

THANKS FOR YOUR COOPERATION.



Reboques Fevereiro - 966 132 192 /
962 334 091



Centro de Saúde de Reguengos de Monsaraz
Rua Dr. Jacinto Fernandes Palma (saída para Redondo)
7200-372 Reguengos de Monsaraz
Telefone: 266 509 150

Hospital Distrital de Évora - Hospital Espírito Santo E.P.E
Largo Senhor da Pobreza
7000-811 Évora
Telefone: 266 740 100
geral@hevora.min-saude.pt



Bombeiros Voluntários de Reguengos de Monsaraz
Campo 25 de Abril
7200 Reguengos de Monsaraz
Telefone: 266 502 228

































Guarda Nacional Republicana
Posto Territorial de Reguengos de
Monsaraz
Rua Monsaraz e Corval
Telefone: 266 509 380








































38°25'23.01"N / 7°31'50.82"W
V123.07.2023
Layout Service Park 2023

Google Earth



TRACKS	WAYPOINTS	ON TRACK	SYMBOLS
 Tarmac road	 Masked WP	 Bump	 Fence
 Track Piste	 Control WP	 Dip hole	 Barbed fence
 Off track (HP)	 Security WP	 Compression	 Rail road
 Low visible track / traces	 Navigation WP	 Ditch	 Hole
P Track Piste	 Precise WP	 Summit	 Collapse, ditch, ravine, etc.
PP Principal track/ piste	 Visible WP	 Above bridge	 Ruts
RO Road	 Eclipse WP	 Under bridge	 Twisty / sinuous
P// Parallel track/piste	 Waypoint number	 Step up	 Bumpy / broken
HP Off track Sight driving!	CONTROLS		 Bumpy
HP Off track forbidden	 DSS Start Selective Section	 Up hill Down hill	 Lateral inclination
FPP Follow principal track/piste	 ASS Arrival Selective Section	 Cut danger	 Post
FRO Follow road	 CP Check point	 Right or Left over crest	 Electric pole
SA Sandy	 Start/Finish Neutralisation	 Fence gate	 Electric line
GV Gravel	 Start neutralisation with speed limit	 Fence with cattle gate	 High voltage tower
SAFETY	 Start/Finish Transfer	 Wall gate	 Antenna
 Danger Level 1	 Start transfer with speed limit	 Wading / water cross	 Well
 Danger Level 2	T:25 Neut./transfer max. time allowed	 Concrete pass	 Tanks
 Danger Level 3	 Waiting for restart	CAPS	
 Global danger in the note	 Stop for restart	CAP Exit cap	 Notable elements
 Start Speed limit	 Fuel zone with authorized cat.	CAP_A Average cap	 Tires
 Finish Speed limit	 Time control	CAP_C Calculated cap (only HP)	 Sign posts
 Stop	 Assistance Service	OBLIC Cap that turns	 Restricted/protected area
 Important	 Tyre marking zone		 Buildings / houses
25.25 Red line under km = danger 2 in the note	 End zone		 Church / mosque

SYMBOLS		SYMBOLS		ABBREVIATIONS		ABBREVIATIONS	
	Ruine / abandoned		Small wadi	VG	Vegetation	EFF	Collapsed
	Fort / castle		Large wadi	L/R	Left and Right	ORN	Ruts
	Cemetery		Sandy wadi	R/L	Right and Left	BAD	Bad
	Village		River (water)	onL	On left	RP	Rejoin
	Bivouac		Lake / puddle	onR	On right	BTW	Between
	Tunnel		Plain / chott	kpL	Keep to the left	MODIF	Modification from Opening Car
	Pipeline		Towards / direction	kpR	Keep to the right	NEW NOTE	New note from Opening Car
	Wall		Road works	kpS	Keep straight	BIG SMALL FOLLOW	Written as text (English)
	Native / local camp		Reset / recal trip	-V	Less visible*		
	Petrol station & type of fuel		Distance	±V	More/less visible		
	Monument	DUNES / SAND		ALT	Alternance		
	Animals individual		Sandy plain	/	During		
	Animals		Big bowl "cuvette"	IN	In / into		
	Cairn		Sand spit	ET	And / next		
	Rocks		Dune	A	At		
	Mountain		Broken dune	CX	Stone / stony		
	Tree		Dunes	E3	Narrow*		
	Palm tree	DN	Dune	Q^T	Quit / leave*		
	Camel grass	DNX	Many dunes	.TJS	Always		
	Vegetation	DNT	Small dune "dunette"	NBX	Many		
	Slope	L1 L2 L3	Dunes difficulty level	IMP	Imperative		

Ponto Google Maps



Coordenadas

38°23.127'N

7°20.210'W

BAJA TT SHARISH GIN



REGUENGOS DE MONSARAZ - MOURÃO - REDONDO

22 A 24 DE SETEMBRO 2023



Assistance Service - Standard kilometer - Departure Park

21
Kilometers

14
Waypoints

20
Fuel Range

FIA / FPAK and FIM / FMP
Assistance Service
Standard kilometer
Departure Park (Mourão)

START
38° 25.211'N
7° 31.820'W

FINISH
38° 23.127'N
7° 20.210'W

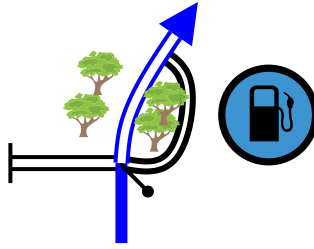
WARNING!!!

THIS ROUTE MAY BE DANGEROUS. FOLLOW THIS ROUTE AT YOUR OWN RISK.

Conditions change over time. Route leads to remote areas many miles from help. This is not a "closed" course. The route crosses and travels on public roads and highways where other vehicles, pedestrians, and animals may be present. Some hazards are identified here, for illustration purposes only, but most hazards are not identified or marked. Information provided is approximate, and should not be considered precise. Obey all laws and use caution at all times. If signs, maps, or other indicators suggest the route travels into closed, illegal, private property, or otherwise restricted areas, this roadbook should not be followed into such areas.

RALLY NAVIGATOR IS NOT RESPONSIBLE FOR THE ACCURACY OR SAFETY OF THIS ROUTE.

0,00

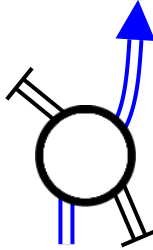


0,00 ↓

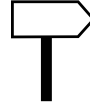
1

38°25.211'N
7°31.820'W

0,20



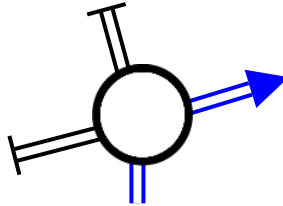
Mourão



0,20

2

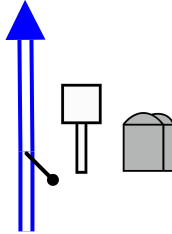
0,99



0,79

3

5,03



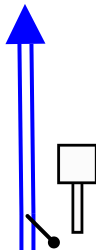
KM Padrão 0
KM 27 EN 256

4,04

4

38°25.248'N
7°28.728'W

6,03



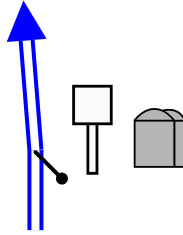
KM Padrão 1

1,00

5

38°25.127'N
7°28.057'W

7,03



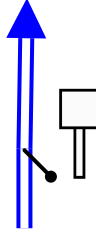
KM Padrão 2
KM 29 EN 256

1,00

6

38°25.007'N
7°27.382'W

8,04



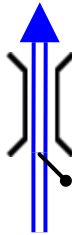
KM Padrão 3
Fim KM Padrão

1,01

7

38°24.928'N
7°26.698'W

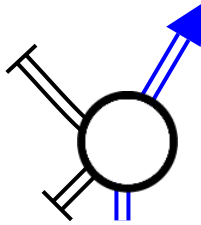
13,41



5,37

8

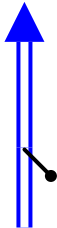
19,99



6,58

9

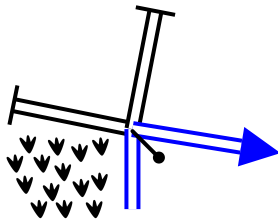
20,26



0,27

10

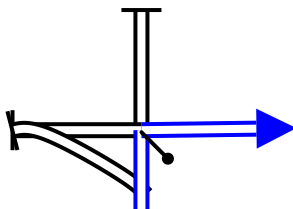
20,69



0,43 ↓

11

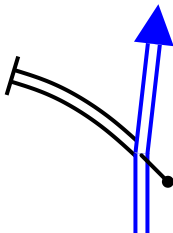
20,90



0,21 ↓

12

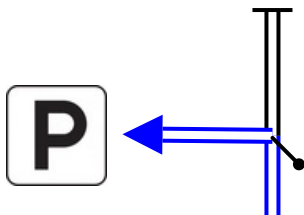
21,11



0,21 ↓

13

21,18



0,07

14

Parque Partida

Departure Park

38°23.119'N
7°20.208'W

21
Km

14
Waypoints

20 Km
Fuel Range

START
38°25.211'N
7°31.820'W

FINISH
38°23.127'N
7°20.210'W

POWERED BY



Assistance Service - Standard kilometer - Departure Park

WWW.RALLYNAVIGATOR.COM